

Let's fly somewhere!

My name is Mike Dalrymple

- Started flying as a teenager in Frederick, MD (FDK)
- Completed my private pilot's license in Anchorage, AK
- On-again / off-again pilot for many years.
- Bought a Cessna 182 in 2010
- Earned Instrument rating in 2012
- Moved from SF to SLO in 2020



"Why do you want to buy a plane?" - acquaintance

Agenda

- Preparing for long trips
- Alaska and Back
- Flying the Bay Tour
- Flying in Colorado



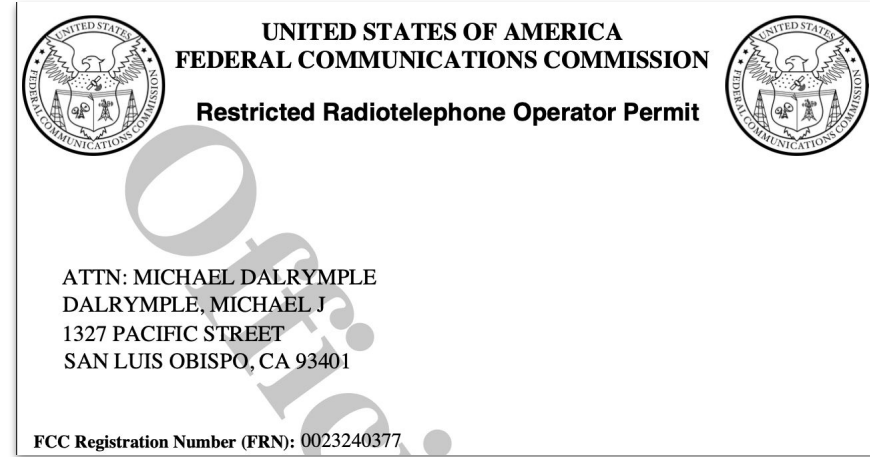
Aircraft Documentation

- Usual AROW Documents
- Radio Station License (FCC Form 605)
- Customs and Border Patrol decal
- NOAA SARSAT Registration



Pilot Documentation

- Passport
 - Visas
 - Expiration (more than 1 year)
 - Pages Available
- Restricted Radio Operator Permit
- eAPIS Login
- Latest charts downloaded
 - Foreflight Canada
 - Caribbean
- AOPA Guides



Maintenance Preparation

- Annual Inspection
- Recent Oil Change
- Spare Supplies
 - Oil, Cam Guard...
 - Windshield cleaner & towels)
- Scanned copies of current logbooks
- SavvyMX

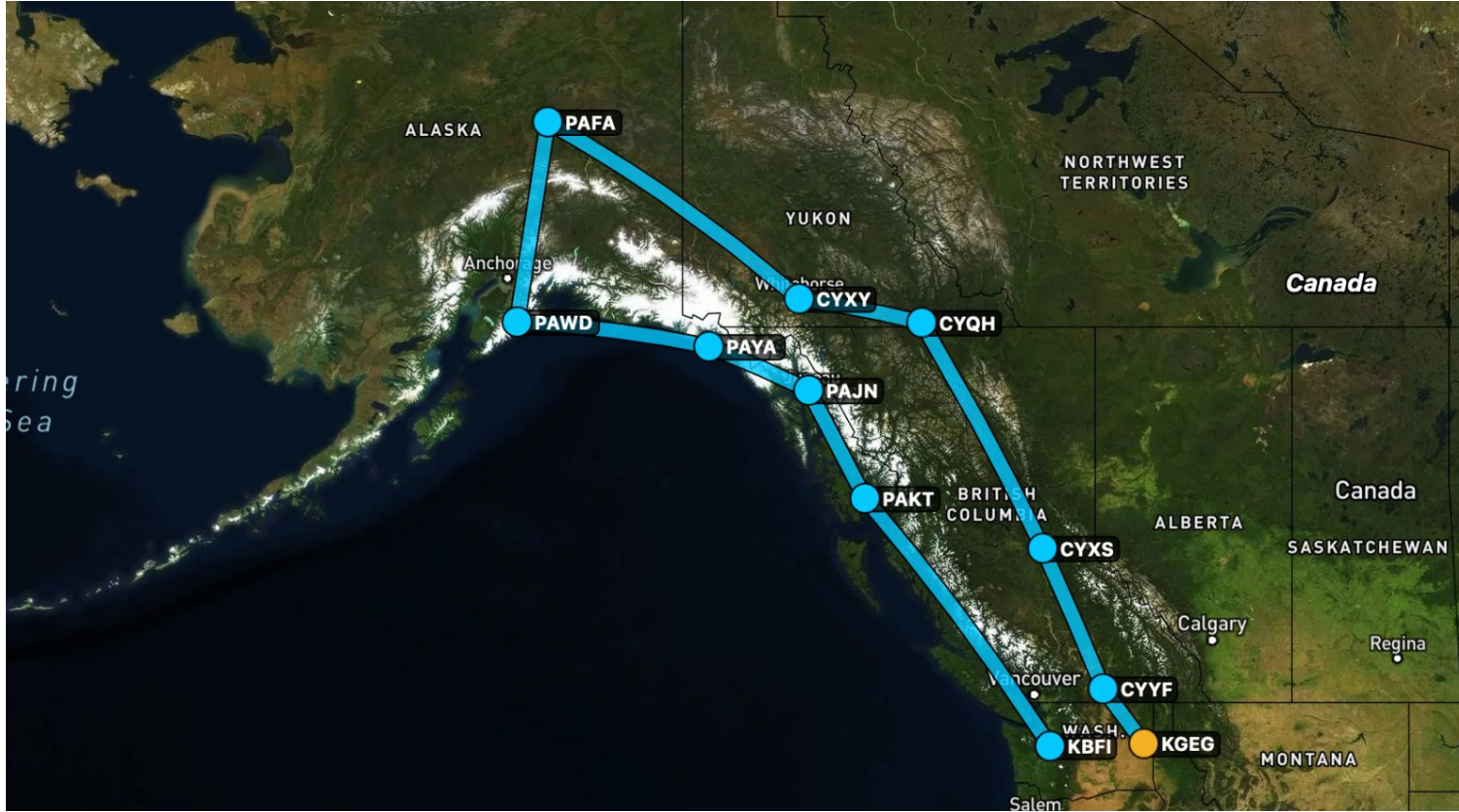


Gear

- Survival Gear
 - Life Vests, Raft, Survival Gear
- Tie Downs
 - Fly Ties
 - Straps
- Travel Chocks
- Prop/Throttle Lock
- Spare Keys



Alaska and Back

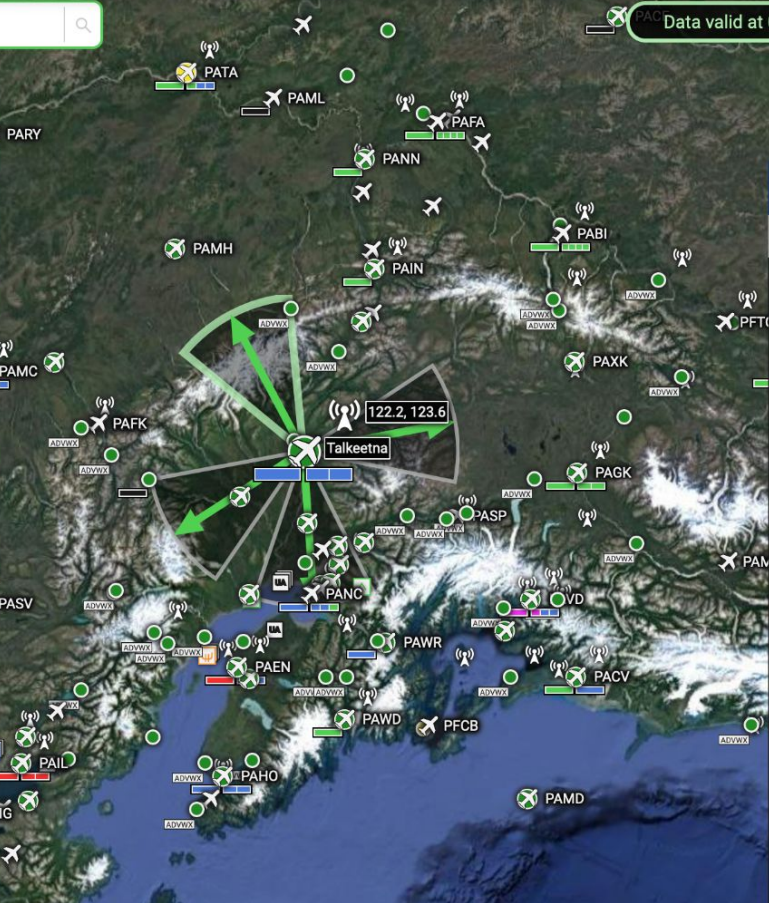




Search


Data valid at 05:49:58z

- My Routes
- Basemap
- Cameras
- Airports
- METARs
- TAFs
- Advisory Weather
- AIRMETs
- SIGMETs
- PIREPs
- IR Satellite
- RadarSL
- RCOs
- NOTAMs (PilotWeb)
- TFRs
- VFR Planning
- IFR Enroute (Low)
- IFR Enroute (High)
- Terminal Area




Talkeetna (PATK) UTC:05:50 Local:21:50

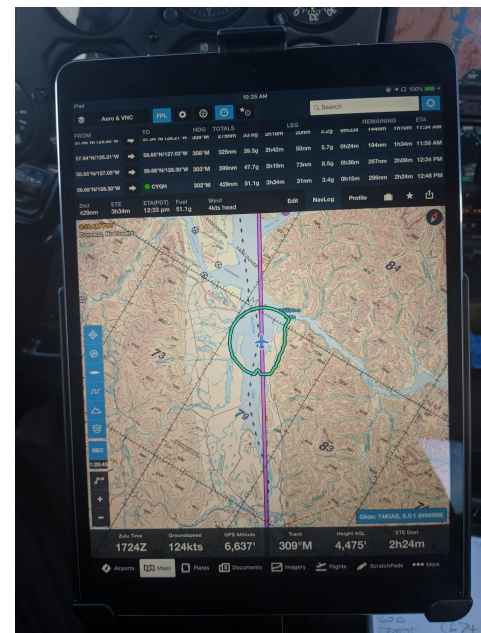
METAR PATK 160453Z AUTO 0000KT 4SM RA BR BKN043 OVC055 13/12 A2987 RMK AO2 SLP118 P0011 T01280117 TSN0



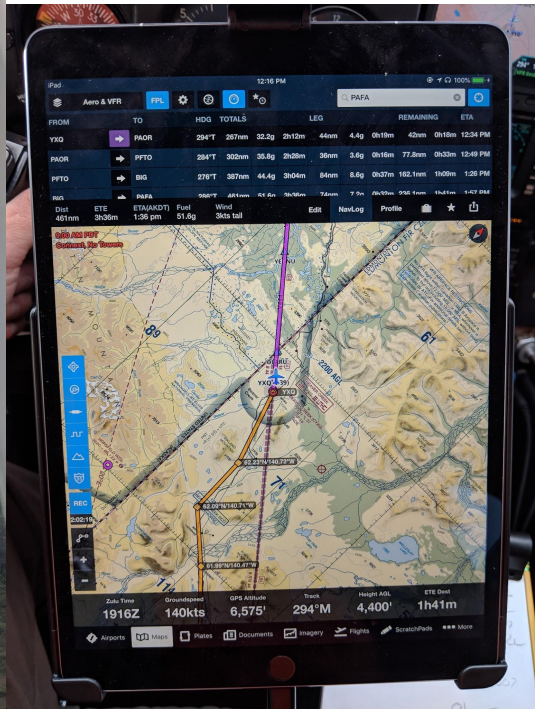
Show Camera Loop



- Weather Data
- Weather Trends
- PIREPs
- Sectional
- RCO
- Airport Info
- NOTAMs (PilotWeb)







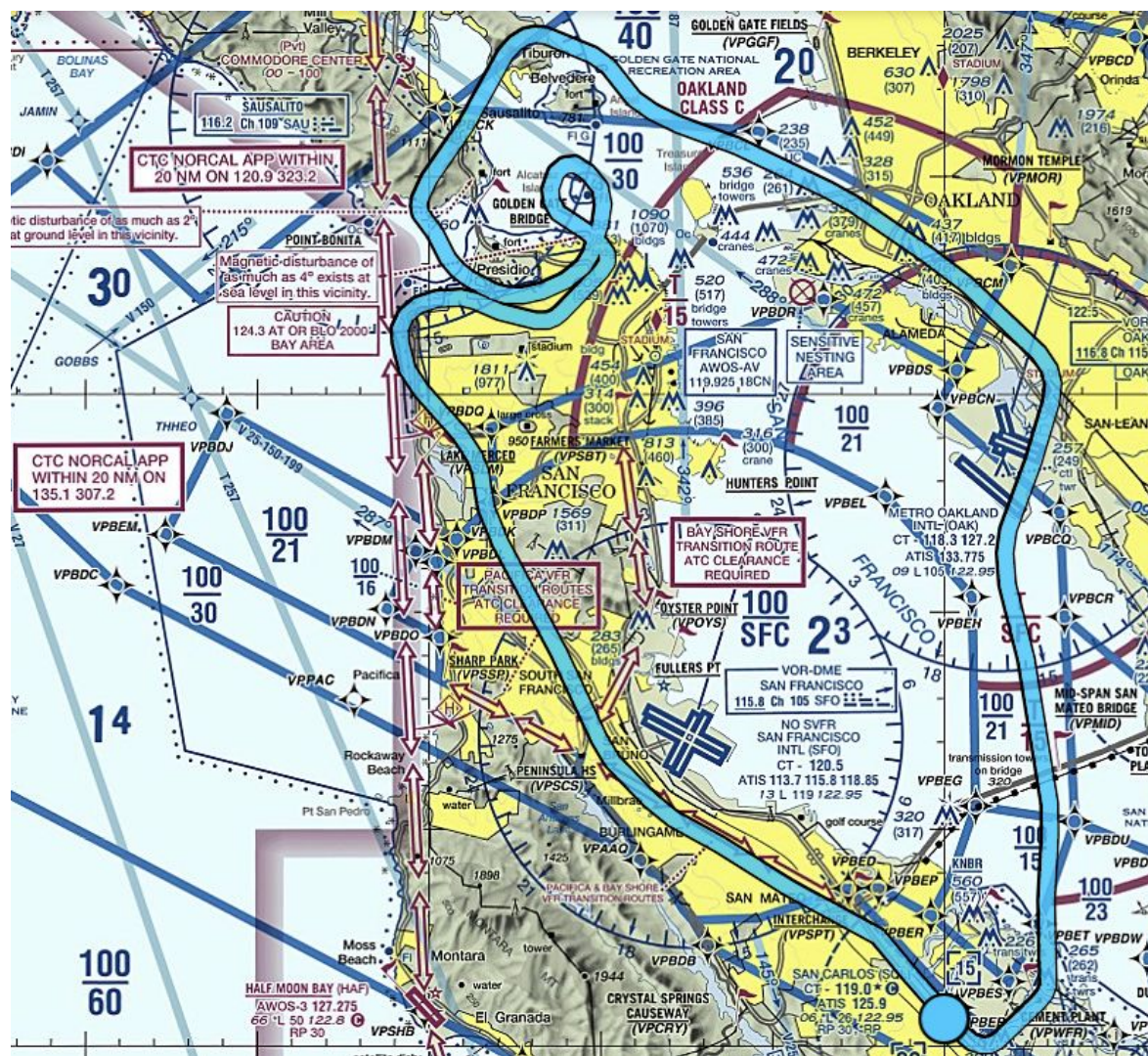







Flying the Bay Tour


- SFO Transition
- Oyster Point
- NW of Bayshore Freeway
- NW of Bay Bridge
- Toll Plaza
- Coliseum
- OAK 30 Numbers
- VP Mid












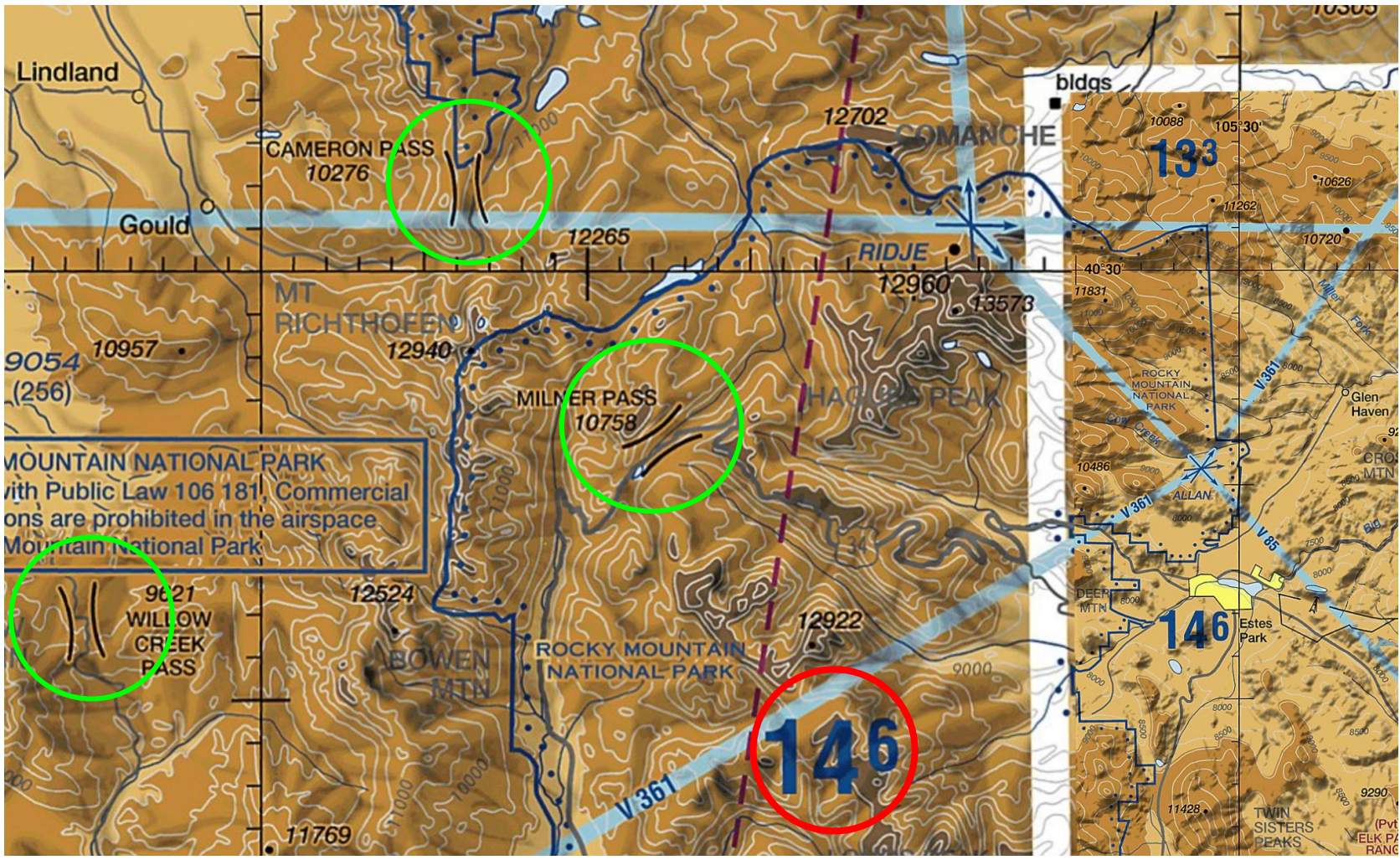
Flying in Colorado

- CO DOT Resources
- Webcams
- Mountain Flying Course
- Morning Flying
- Density Altitude
- Runway Lengths (Long!)
- Mountain Passes





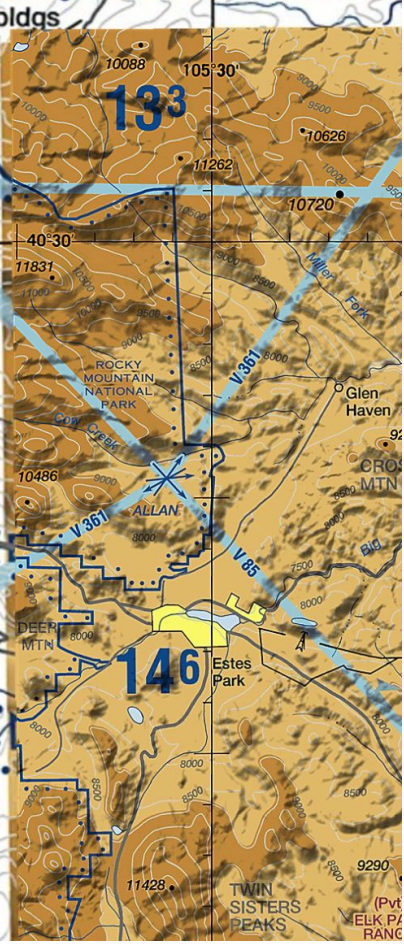




MOUNTAIN NATIONAL PARK
with Public Law 106 181, Commercial
operations are prohibited in the airspace
of Mountain National Park

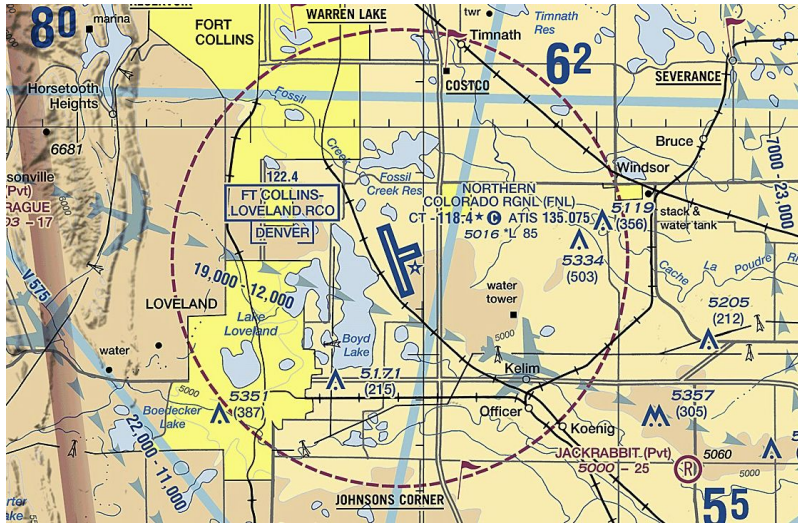
9621
WILLOW
CREEK
PASS

146



KFNL Remote Tower

- Better than no tower!
- Difficult in lower visibility.
- Reporting
- Future in doubt...



Thank you!